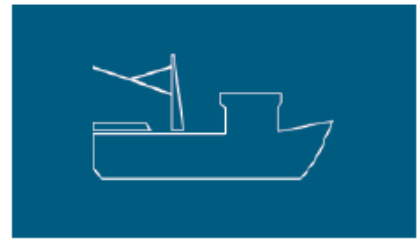

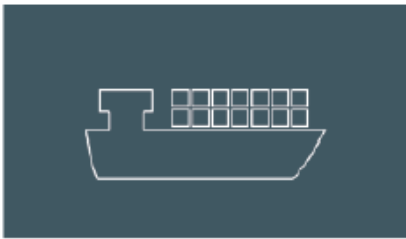


Welcome to

**P O R T   O F   H V I D E   S A N D E**



## **Rules of Navigation and order**

March 2018

# Welcome to Port of Hvide Sande



## Port of Hvide Sande

This is a service letter to vessels arriving to the Port of Hvide Sande.

Your vessel is now on its way to the Port of Hvide Sande. This document contains information that hopefully can assist you to have a pleasant stay at our port.

The Port of Hvide Sande is located on the following position  $56^{\circ} 00' N$   $08^{\circ} 07' E$  directly at the Nordsee.

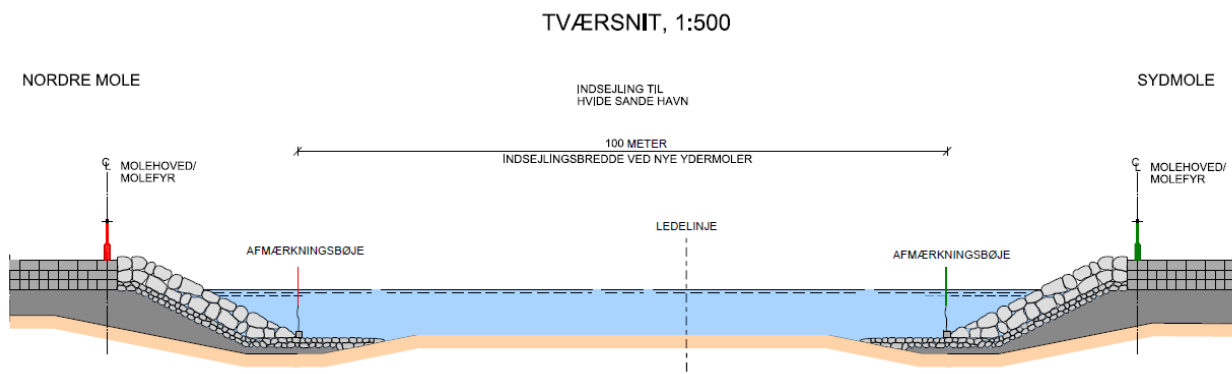
The port entrance can be entered during day and night. The Port of Hvide Sande aims to maintain a constant water depth at 7 meters in the port entrance.

Under normal condition the average tide range is from  $-0.6$  m to  $+0.6$  m.

The port entrance between the two outer breakwaters is marked with a guide line light: Iso. 2s, the guide line course direction is  $61^{\circ}$ .



On the inside of the breakwaters, two buoys are marking the lower end of the slope.



Pls. note there can be north- or south running tidal current outside the port entrance. Pls. contact the Port Control regarding updated info on current and waves.

### Sluice.

There is a risk for a strong water-flow coming in or going out in port entrench, this comes from the drainage sluice. The Port Control will close the gates before arrival or departure of any ship if requested. To avoid any strong water-flow from the sluice pls. make sure to inform the Port Control (Phone: +45 9731 1633) in good time regarding any arrival or departure of your vessel.

Water-flow signals from Sluice

# Welcome to Port of Hvide Sande



For guidance on current water-flow conditions from the sluice, pls. note the following signals from a tower at the North end of the drainage sluice:

A green lantern over a white lantern means "inflow".

A white lantern over a green lantern means "outflow".

## The Port entrance

There is a small risk for silting in the entrance of the Port. The Port of Hvide Sande's own dredger "TRAEEL" is constantly working to create the best conditions for the entrance of the port.

Updated surveys of the entrance can be found on our website:

<http://www.hvidesandehavn.dk/om-havnen/pejleplan.asp>

Pls. contact the Port Control for specific info on the recent surveys in the Port entrance.



## Sailing

For navigation within the port area pls. follow the Danish Maritime Authority's terms mentioned in "Order on rules for navigation etc. in certain Danish waters" Only with the following changes:

An outgoing ship must wait for the incoming ship. A vessel is considered as incoming, after it has given the signal for entry (one long tone).

When anchoring outside the harbor, ships must be aware of cables running from south of the harbor and towards the North West. It is recommended to anchor clear from the cables.

## Contact

Vessels planning to call the commercial port in Hvide Sande, or vessels sailing under the ISPS terms must contact the Port Control 1 hour before arrival and 15 minutes before arrival.

Pls. provide the Port Control with the following information by first contact:

Vessel name, draft, cargo, purpose of the call and ETA.

Pls. contact the Port Control 15 minutes before departure or if any changes of recommended mooring quay is done.

## Contact info on the Port Control:

Phone 24/7/365: +45 97 31 16 33

08:00 til 17:00 VHF Channel 12 or 16.

E-mail: [portcontrol@hvshavn.dk](mailto:portcontrol@hvshavn.dk)

## ISPS port section

The West Harbour (Vesthavnen) is located on the north side of the entrance within the leading piers, quay

# Welcome to Port of Hvide Sande



No. 110-111 (quay is 210 meters long). South of quay 100-111' is a turning basin, the diameter on this is 140 meters. The Industry quay (Industrikaj) is located in the north harbor, quay number 98 (100 meters long). Quay 11 is located on the south side of the inner harbor(forhavn)(Quay is 150 meters long). North of quay 11 is a turning basin , diameter is 120 meters.

There are no requirements in regards to which side of the vessel that should dock at the quay.

## **Pilot**

Pilotage service at the Port of Hvide Sande is handled by DanPilot.

If a vessel is not familiar with the conditions, the Master of the vessel can order a pilot or contact the port control to get accurate information on the current conditions.

Conditions and information about pilotage can be found on [www.danpilot.dk](http://www.danpilot.dk) og by contacting DanPilot

DanPilot, (Lodseriet Danmark)

Phone +45 63 25 66 66 (24/7/365)

Fax +45 63 25 66 49

E-mail: [danpilot@danpilot.dk](mailto:danpilot@danpilot.dk)

[www.danpilot.dk](http://www.danpilot.dk)

## **Other information**

For more info regarding documents, harbor maps, prices and tide tables pls. visit our homepage on the following link: <https://hvidesandehavn.dk/om-havnen/dokumenter/>

For delivery of waste, slop-oil, ordering of linesman, electricity and water pls. contact the Port Control. We will do our best to provide you the best possible service.

## **Free Wi-Fi**

Vessels calling Port of Hvide Sande has the option to use a free wireless network (Free Wi-fi) established on the port.

Download guide for setting up cell phones, tablet or PC.

<https://hvidesandehavn.dk/en/about-the-port/downloads/>

## **DEPTHS IN THE ENTRANCE AND IN THE HARBOR**

The depths in the entrance and in the harbor, can because of silting, be differ from those in our own information and the official nautical charts and navigation manuals specified depths.

The specified depths will at dredging sought maintained.

Port of Hvide Sande will as far as possible, inform of changes in navigation conditions. Our users and customers encouraged, to always keep informed of the current conditions, please contact the port control for the lasts information.

## **Contact:**

Port of Hvide Sande

# Welcome to Port of Hvide Sande



Fossanæsvej 22  
DK6960 Hvide Sande  
Phone: +45 97 31 16 33  
Fax: +45 96 59 18 22  
E-Mail: [hvidesandehavn@hvshavn.dk](mailto:hvidesandehavn@hvshavn.dk)  
[www.hvidesandehavn.dk](http://www.hvidesandehavn.dk)

## Links:

Local weather:

<http://www.dmi.dk/vejr/til-lands/byvejr/by/vis/DK/6960/Hvide%20Sande,Danmark>

Marine weather:

<http://www.dmi.dk/en/hav/prognoser/marine-forecasts/>

Water level:

<http://www.dmi.dk/en/hav/maalinger/sea-level/>

Weather and water level in Hvide Sande:

<http://www.hyde.dk/>

General rules of Danish ports

<http://www.danskehavnelods.dk/havneoplysninger.aspx?ID=426>

## Valid set of rules:

Regulations for the order in Port of Hvide Sande - September 2005

Standard regulations for order in Danish ports.

## Service:

One contact to all service in Hvide Sande: Phone: +45 20 20 79 77 / email: [info@hssg.dk](mailto:info@hssg.dk)

Hvide Sande Service Group is a group formed by the Port of Hvide Sande and 30 companies all placed in the area near the City of Hvide Sande. Hvide Sande Service Group offers solutions to all needs ships and customers on the pier may have. We can assist with everything from lunch boxes to ship furniture, and our members provide quality work in accordance with HSSG's values: good service, flexibility and fair pricing.