

# Port of Hvide Sande

## Fact sheet

**Location:** 56° 00' 00'' N, 008° 07' 00'' E

**Address** Fossanæsvej 22, DK- 6960 Hvide Sande



With an optimum location on the center of the Danish west coast, facing the eastern part of the North Sea, the Port of Hvide Sande provides quick and unrestricted access to ports around the North Sea, and in the Baltic, also the existing and future wind farms in the North Sea are easily reachable.

Thanks to a water depth of up to 7 m and large areas next to the quay, the Port of Hvide Sande offers perfect facilities for your business.

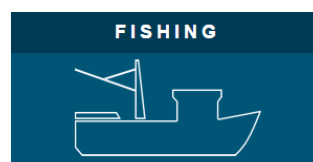
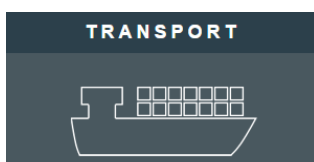
Port of Hvide Sande's development in recent years has provided significant advantages for local companies and means we are able to offer greatly enhanced service to our clients across all sectors – bulk, general cargo, special transport, offshore, offshore wind, renewables, and fishing industry.

For more information, please contact us, or view our fact sheets and documents on our website:

<http://www.hvidesandehavn.dk>

## PORT OF HVIDE SANDE

## WE LOOK FORWARD TO SERVICING YOU



Port of Hvide Sande  
Fossanæsvej 22  
DK-6960 Hvide Sande  
Tel. +45 97 31 16 33  
[hvidesandehavn@hvshavn.dk](mailto:hvidesandehavn@hvshavn.dk)  
[www.hvidesandehavn.dk](http://www.hvidesandehavn.dk)

## Port of Hvide Sande, Fact sheet.

### Quays

Total quay length	2.5 kilometers
Water depth	3.5 to 7.0 meters
Quay height	1.9 to 2.75 meters above DVR90
Light	Work lighting on all quays
Tidal range	-0.6 to + 0.6 meter under normal conditions.

### ISPS / security

DKHVS – 0001 Industrikaj	Length 100 meters, depth 5 meters
DKHVS – 0002 Vesthavn quay 110-111	Length 210 meters, depth 7 meters
DKHVS – 0003 Quay 40-41	Length 50 meters, depth 5,5 meters
DKHVS – 0004 Quay 80-81	Length 90 meters, depth 5,5 meters
DKHVS – 0005 Quay 11	Length 150 meters, depth 7 meters

Shore side security personal Available upon request

### Quay areas

Carrying capacity	1 to 18 t/m <sup>2</sup>
Single point load	1 to 80 t/m <sup>2</sup>

### Areas

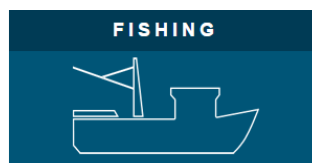
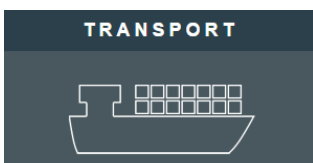
Secured area	20,000 m <sup>2</sup> , fenced, access control, and CCTV, no public access.
Rental of area for storage of goods	Yes, plz. contact Port administration

### Infrastructure

Distance to highway	East 64.5 km, 1 hour South 68 km, 1 hour
Special cargo	Roads from Vesthavn are prepared for transportation of special cargo, e.g. wind turbine blades with up to 80 meters in length.

### Berth

Max LOA	140 meters, special craft, contact Port control
Max beam	50 meters, special craft, contact Port control
Max recommended draft (DVR90 0,00 m)	5.5 meters, special craft, contact Port control
Air draft restrictions	No restriction
Fenders	Rubber fenders along all quays
Gangway	Ships must use own gangways
Jack Up	Possible, contact Port administration for information about seabed, geotechnical conditions and footprints.
Lowering lifeboats drills / work	Allowed, please notify Port control before commencing



Hot work Allowed  
 Painting Allowed

**Service**

Fresh water Water supply on several quays, standard connection  
 Electricity shore supply Electricity supply on all quays, standard connection 16-64 A  
 Fuelling Fuelling by truck.  
 Fuelling system for small boats in Nordhavn, water depth 6 meters.  
 Garbage Yes, contact Port control  
 Grey water Yes, contact Port control  
 Bunkers Yes, by ship or truck  
 Stores Yes  
 Linesmen Yes  
 Local agent Yes, Hvide Sande Supply

**Navigation**

Port control 24/7 services, +45 97 31 16 33  
 Notification, entry and mooring Notify the port 24 hours before calling, or as soon as the port of call is known, if this information is not available more than 24 hours before arrival or if it is changed during the voyage.  
 Arrival / Departure restrictions Contact Port control 1 hour before arrival, and 15 minutes before departure, or change of berth.  
 Pilotage Pilotage is only compulsory when towing or carrying oil / chemicals. See <http://www.danpilot.dk/en>  
 Tugs compulsory No  
 Anchoring area Yes 1.5 nm, west of Hvide Sande, plz. beware of cable

**Other**

Tug Small tug available, 7t BP  
 Crane Port of Hvide Sande works with some of Denmark's leading crane companies and offer rental of mobile cranes from 80 to 750 tones, to all projects. Offers can be made based on specific requests and project descriptions.

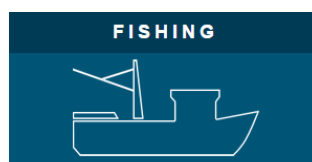
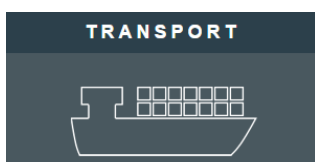
Diver Yes

**Transportation**

Distance to airport 104 km, 1,5 hour  
 Distance to train station 25 km. 20 minutes  
 Distance to bus station Less than 500 meters,  
 Means of transport available Taxi, city bus, and intercity bus

<http://hvidesandehavn.dk/>

**Documents to download**



Prices and conditions  
 Pre-arrival information  
 Maps  
 Forms

**Fact sheets to download**

<http://hvidesandehavn.dk/>

Vesthavn ISPS  
 Industrikaj ISPS

**Service companies**

Electrician  
 Black smith  
 Repair ship yard / slipway  
 New building ship yard  
 Engine fitter / hydraulics  
 Mechanical workshop  
 Agency  
 Stevedoring  
 Banks  
 Carpenter  
 Naval architect

Diver  
 Fish auction  
 Fuel, bunker  
 Hauling, contractors  
 Hotel, accommodation  
 Marine electronic  
 Provisioning  
 Ship insurance  
 Seine & trawl binding  
 Ship supplier

**Service:**

One contact to all service in Hvide Sande: Phone: +45 20 20 79 77 / email: [info@hssg.dk](mailto:info@hssg.dk)  
 Hvide Sande Service Group is a group formed by the Port of Hvide Sande and 34 companies all placed in the area near the City of Hvide Sande. Hvide Sande Service Group offers solutions to all needs ships and customers on the pier may have. We can assist with everything from lunch boxes to ship furniture, and our members provide quality work in accordance with HSSG's values: good service, flexibility and fair pricing.

